Note: Grid Code Will Locate General Vacinity Of Street Listed.

STREET	GRID
ABBOTTSFORD (HR)	P7
ACORN GLEN (HR)	P8
ALBANY TURNPIKE	M7
ALCOTT WAY	C4
ALDER LANE (FW)	G3
ALEXANDRA LANE	J6
ALPINE MEADOW LANE (HR)	Q8
ANDREA LANE	G7
ANVIL DRIVE	E3
APPLEWOOD LANE (FW)	G3
ARBOR ROAD	G7
ARCH ROAD	L6
ARDSLEY WAY	G8
ARIEL WAY	M8
ARLINGTON DRIVE	B4
ARROWHEAD COURT (PP)	K7
ARTS CENTER COURT (APN)	M8
ART CENTER LANE (APN)	M8
ASHFORD DRIVE (FW)	G3
ASPENWOOD	I3
AVALON DRIVE	I8
AVONDALE DRIVE	D4
AVON MEADOW LANE	E4
AVON MOUNTAIN ROAD	P7
AVONRIDGE	G6
AVONSIDE	M5
AVONSIDE KNOLL	M5
AVONWOOD ROAD	O6
AYRSHIRE LANE	P6
BAILEY ROAD	J8
BALSAM COURT (FW)	G2
BAYBERRY HILL ROAD	P1
BEECHWOOD HOLLOW	
BERKSHIRE CROSSING	B4
BERTA LANE	L6
BETSY LANE	L5
BEVERLY DRIVE	I7
BICKFORD DRIVE (APN)	M8
BILLINGSGATE	F6
BILTMORE COURT	J7
BIRCH ROAD	H8
BIRCHWOOD ROAD	G7
BISHOP LANE	O3
BITTERSWEET LANE (FM)	L8
BLANCHARD ROAD	B6
BLUEBERRY LANE	F6
BLUESTONE LANE	C4
BOLLESWOOD	I7
BOWWOOD CIRCLE (HR)	Q8
BRAMBLE BUSH (HR)	P8
BRANFORD COURT (FW)	G2
BREEZY KNOLL	P5
BRENTHAVEN (HR)	Q8
BRENTWOOD DRIVE	G7
BRIAN LANE	H7
BRIAN WOODS DRIVE	H8
BRIAR HILL ROAD	H5
BRIDGESTONE LANE	F3
BRIDGEWATER DRIVE	E6
BRIDLE PATH (HR-5)	P8
BRIGHTON WAY	E6
BROCKLESBY ROAD	P2
BRONSON ROAD	I4
BROOKMOOR ROAD	G5
BROOKRIDGE DRIVE	G5
BROWNSTONE DRIVE	G4
BRUCE LANE	I7
BUCKBOARD LANE	G4
BUCKINGHAM ROAD	C4
BURNHAM HOLLOW	J4
BURNHAM ROAD	J5
BUTTERNUT CIRCLE (PP)	K7
BUTTONWOOD HILL ROAD	D4
BYRON DRIVE (FW)	G3

STREET	GRID
CADBURY TURN	D6
CAMBRIDGE CROSSING	H5
CAMDEN WAY	C4
CAMELOT LANE	F5
CANAL COURT (APN)	M8
CANDLEWOOD LANE	G4
CANFIELD WAY	F2
CANTERBURY LANE (FW)	G3
CARRIAGE DRIVE	G4
CASTLEWOOD ROAD	M9
CATALPA COURT (FW)	G2
CAVENDISH PLACE	C4
CEDAR ROAD	G7
CEMETERY LANE	O4
CENTERBROOK COURT (FW)	G3
CHARING CROSS	K4
CHARLOTTE COURT	I6
CHELSEA PLACE	C4
CHELTENHAM WAY	K4
CHEPACHET ROAD (TR)	B4
CHERRY TREE LANE (FM)	L8
CHESTNUT DRIVE (FW)	H2
CHEVAS ROAD	E4
CHIDSEY ROAD	O6
CHRISTIAN DRIVE	K6
CHURCHILL PLACE	C4
CIDER BROOK ROAD	O3
CLEARBROOK (HR)	P8
CLEARWATER COURT (HR)	E6
CLIFF DRIVE	G7
CLIMAX HEIGHTS ROAD (APN)	M7
CLIMAX ROAD	L8
CLOVER COURT (PP)	K7
COACHMANS RUN	H6
COLBY WAY	J7
COLD SPRING ROAD	G6
COLUMBUS CIRCLE	N7
CONCORD PLACE	G3
COPPLESTONE	N7
COTSWOLD WAY	K4
COTTONWOOD DRIVE (FW)	G2
COUNTRY CLUB ROAD	K5
COVENTRY LANE	K2
CRAIGEMORE CIRCLE	F8
CRANBROOK	D7
CRESTWOOD DRIVE	I4
CRICKET LANE	E5
CROCUS LANE (FW)	H2
CROSSROAD LANE (FW)	G3
CURTIS LANE	G2
DALE ROAD	I8
DARLING DRIVE	M7
DAVENTRY HILL	K4
DAY ROAD	I4
DEEPWOOD DRIVE	B5
DEERCLIFF ROAD	Q1
DEER RIDGE ROAD	Q5
DEER RUN	D4
DELBON LANE	F8
DEVONSHIRE COURT	I4
DIANE DRIVE	I7
DOGWOOD ROAD	G7
DOVE CIRCLE (PP)	K7

STREET	GRID
EAGLES GLEN (FW)	H2
EAST MAIN STREET	I7
EAST WOODHAVEN DRIVE	H4
EASTON PLACE (FW)	G3
ECHO LANE (FW)	G3
EDDY STREET	N8
EDGEWOOD (PP)	K7
EDWARDS ROAD	G4
ELLSWORTH PLACE	C4
EMERSON STREET	N7
ENSIGN DRIVE (APN)	M8
ESSEX COURT (FW)	F3
EVERGREEN ROAD	G8
FAIRWAY RIDGE	K6
FALL BROOK	I7
FAR HILLS DRIVE	Q5
FARMSTEAD LANE (HR)	P7
FAWN RUN	O3
FENWICK DRIVE	B4
FERNWOOD ROAD	G8
FIELDSTONE LANE (FW)	G3
FINCH RUN (PP)	K7
FISHER DRIVE (APN)	M8
FOOTHILLS DRIVE	O5
FORDHAM WAY	C4
FOREST HILLS DRIVE	I7
FORGE DRIVE	E3
FOUNDERS WAY	J6
FOUND LAND WAY	E7
FOXCROFT RUN	J4
FOX DEN ROAD	I3
FOX HOLLOW	I7
FOXRIDGE LANE	J8
FRANCIS STREET	K8
FRANDEL DRIVE	K6
FRANKS WAY	H5
FREDERICK DRIVE	G3
GARDEN STREET	N7
GARNET HILL LANE	E4
GATEWOOD (HR)	P8
GIBRALTAR LANE	Q8
GLENDALE ROAD	J4
GLEN HOLLOW DRIVE	E4
GOODWILL TRAIL	G7
GOODWIN PLACE	C4
GOVERNORS RIDGE	K7
GRANT DRIVE	E2
GRAY PINE COMMON (PP)	K7
GREENCREST ROAD	G5
GREENVIEW COURT (APN)	M8
GREENWICH LANE (FW)	F3
GREENWOOD DRIVE	F6
GREY FOX TRAIL (HR)	P8
GREYSTONE LANE	E3
GUERNSEY LANE	P6
GUILFORD DRIVE (FW)	G2

STREET	GRID
HABER DRIVE	N7
HADDAM DRIVE (FW)	G2
HADLEY DRIVE	H5
HAMMERSMITH	I3
HAMPTON PLACE (FW)	G3
HARRIS ROAD	J2
HASTINGS TURN	H5
HAWKS RIDGE	E6
HAWLEY HILL ROAD	M5
HAWTHORN WAY (HR)	P8
HAYNES ROAD	J3
HAZEN DRIVE	P9
HEATHCOTE	C5
HELENA ROAD	F6
HEMLOCK LANE	I4
HENDERSON DRIVE	Q2
HENLEY WAY	G5
HERITAGE DRIVE (FW)	G3
HICKORY HILL ROAD	O4
HIDDEN OAKS DRIVE	K6
HIGH GATE DRIVE	I5
HIGHLAND SQUARE (PP)	K7
HIGH RIDGE LANE	E3
HIGH RIDGE ROAD	E3
HIGHWOOD CIRCLE	G4
HILLCREST DRIVE	H8
HILLSBORO LANE	F4
HITCHCOCK LANE	L8
HOLLISTER DRIVE	I4
HOLLY LANE	I4
HOMESTEAD LANE	F3
HOUNDS CHASE (HR)	P8
HUCKLEBERRY HILL ROAD	E2
HUNTER ROAD	J8
HUNTERS RUN (HR)	P8
HUNTINGTON GLEN (HR)	P8
HURDLE FENCE DRIVE	H5
INDIAN PIPE TRAIL	H6
INDUSTRIAL DRIVE	L6
IRON FORGE (HR)	P8
IROQUOIS PASS (TR)	B4
IRONTREE COURT (PP)	K7
IVORYTON PLACE (FW)	F3
IVY COVE (HR)	P8
JACKSON STREET	L6
JAMES COURT	F3
JAY COURT (PP)	K7
JUNIPER DRIVE	F6
KENINGTON ROAD	C4
KEYSTONE CIRCLE (PP)	K7
KINGSBRIDGE	I3
KING RICHARDS COURT	F3
KINGS WOOD DRIVE	D7
KIRBYSHIRE (HR)	Q8
KNOLL LANE	H3
KNOLLWOOD LANE	N4

STREET	GRID
LAKEVIEW BOULEVARD	F8
LANCASTER COURT (HR)	L8
LARKSPUR LANE (FM)	L8
LAUREL LANE (PP)	K7
LAWRENCE AVENUE	G8
LEDGE LANE	H3
LEXINGTON ROAD	G3
LINDEN LANE	E6
LITCHFIELD LANE (FW)	G3
LONDONDERRY COURT	H3
LOFGREN ROAD	C6
LONGVIEW ROAD	J2
LORD DAVIS LANE	N5
LOVELY STREET	F2
LYME PLACE (FW)	F3
MADISON LANE (FW)	F3
MALLARD DRIVE (FW)	F3
MANION LANE	N7
MANITOOK MOUNTAIN ROAD	H7
MAPLE LANE (FW)	H2
MARWOOD LANE	L2
MASSASOIT PASS (TR)	B4
MATTHEW COURT	J7
MEADOWBROOK LANE	G3
MEADOW RIDGE	J7
MICHELLE LANE	F2
MIDLANDS DRIVE	F4
MILLSTONE DRIVE	G3
MOHAWK ROAD (TR)	B4
MOHEGAN TRAIL (TR)	B4
MONROE DRIVE (FW)	G3
MONTAUK PASS (TR)	C3
MONTEVIDEO ROAD	E4
MONTEWESE PASS (TR)	B4
MORAVIA ROAD	K8
MORGAN PLACE (HR)	P8
MORNINGSIDE COURT (PP)	K7
MOUNTAIN ESTATES DRIVE	P5
MOUNTAIN LAUREL LANE	G6
MOUNTAIN LEDGE ROAD	G8
MOUNTAIN VIEW AVENUE	N8
MURFIELD LANE (FW)	H2
MULBERRY LANE (FW)	G3
MYSTIC COURT (FW)	G3
NARRAGANSETT ROAD	B4
NEW ROAD	E3
NEWCASTLE DRIVE	D8
NIPMUCK PASS	B3
NO NAME LANE	G6
NOD ROAD	P7
NOD WAY	P7
NORTH FARMS ROAD	K3
NORTH POINT LANDING	M5
NORTHGATE	E5
NORTHINGTON DRIVE	E5
NORWOOD WAY	D7
NOTTINGHAM RIDGE	F2
NUTHATCH WAY (PP)	K7

STREET	GRID
OAK BLUFF	F8
OAKENGATES	L8
OAKRIDGE DRIVE	K6
OKOLICA LANE	Q6
OLD FARMS CROSSING	O5
OLD FARMS ROAD	O3
OLD KINGS ROAD	E5
OLD MILL ROAD	G3
OLD STONE CROSSING	J6
OLD TOWN ROAD	H3
OLD WHEELER COURT	C6
OLD WHEELER LANE	F5
OLD WOOD ROAD	N5
ONEIDA PASS (TR)	C3
ORCHARD FARMS LANE	F2
ORCHARD STREET	F2
OVERLOOK COURT (FW)	G2
OWEGO PASS (TR)	B4
OWL COURT (PP)	K7
OXBOW DRIVE	H4
OXFORD COURT (FW)	G2
PAPERCHASE TRAIL	B4
PARK ROAD	J7
PARKER ROAD	E3
PARKSIDE LANE (APN)	M8
PARKVIEW DRIVE	F2
PARSONS WAY	G7
PARTRIDGE LANE (FW)	G3
PEMBROKE DRIVE	B4
PEQUOT ROAD (TR)	C3
PERRY RUN	P5
PIGGOT LANE	O2
PINE HILL ROAD	O4
PINE TREE LANE	P7
PIONEER DRIVE	K6
PODUNK TRAIL (TR)	B4
POND CIRCLE (PP)	K7
POND PLACE (PP)	K7
PORTER PLACE	F3
PRINCETON DRIVE	F8
PUTNAM LANE (FW)	G2
QUAIL RIDGE DRIVE	E6
QUINCY PLACE	C4
QUINN'S COURT	H3

STREET	GRID
RACEBROOK COURT(FW)	G3
RAVEN CIRCLE (PP)	K7
RAYMOND ROAD	K8
RED MOUNTAIN LANE	G7
REDSTONE LANE (APN)	M8
REDWOOD LANE (FW)	G2
REVERKNOLLS	O5
REXINGER LANE	F4
RICHARD STREET	L6
RIDGE CREST LANE	Q5
RIDGEBURY ROAD	Q9
RIDGEFIELD PLACE (FW)	G3
RIDGEWOOD ROAD	H4
RIVER MEAD	O7
RIVER VIEW	O7
ROARING BROOK	F4
ROBKINS ROAD	G3
ROCKLEDGE DRIVE	I4
ROSEWOOD ROAD	N9
RUSSELL ROAD	K8
SADDLE CROSSING(HR)	P8
SADDLE RIDGE DRIVE	D6
SAINT ANDREW PLACE	G6
SAINT MICHAELS COURT	E7
SANDSCREEN ROAD	M5
SARAH DRIVE	I7
SASSACUS ROAD (TR)	B4
SAW MILL LANE	J3
SAXON WOODS	G6
SCARBOROUGH DRIVE	E7
SCHOOL STREET	B6
SCONSETT BLUFF	M5
SCOVILLE ROAD	I3
SECRET LAKE ROAD	G8
SECURITY DRIVE	M7
SEDGEWOOD ROAD	H2
SEPOUS ROAD (TR)	B4
SEPTEMBER WAY (PP)	K7
SEQUASSEM PASS (TR)	C8

STREET	GRID
SHEFFIELD LANE	C6
SHERMAN AVENUE	F2
SHERWOOD LANE	E4
SHIRECREST (HR)	P7
SIMSBURY ROAD	N8
SKY VIEW DRIVE	Q4
SLEEPY HOLLOW ROAD	K3
SMITH ROAD	B6
SOMERSET DRIVE	J2
SOUTHGATE	H3
SPLIT ROCK LANE (FW)	G3
SPRINGBROOK DRIVE	H2
SPRUCEWOOD LANE (FW)	G3
SPYGLASS DRIVE (HR)	P7
STAGECOACH ROAD	H5
STEEPLECHASE	K6
STERLING PLACE (FW)	G3
STEVEN STREET	L6
STILL BROOK ROAD	L5
STOCKBRIDGE DRIVE	E6
STONEFIELD ROAD	P1
STONINGTON COURT (FW)	G2
STONY CORNERS	L4
STONY CORNERS CIRCLE	K4
STONY WAY	K4
STRATFORD CROSSING	H3
STRATHMORE LANE(FW)	G3
STURBRIDGE LANE	J1
SUDBURY WAY	I3
SUNNYBROOK DRIVE	J4
SUNNYRIDGE ROAD	G5
SUNRISE DRIVE	I2
SUNSET TERRACE	E2
SUNSET TRAIL	G8
SURREY LANE	H4
SWEETBRIAR LANE (FW)	G3
SYCAMORE HILLS	I3
SYCAMORE LANE (FW)	H2
SYLVAN STREET	L7

STREET	GRID
TALCOTT NOTCH ROAD	O1
TALL WOOD HOLLOW	L9
TAMARA CIRCLE	L5
TANGLEWOOD DRIVE	G5
TEMPLETON COURT(HR)	P7
TERRACE DRIVE	F4
TERRYS RIDGE	E7
THISTLE HOLLOW (HR)	P7
THOMPSON ROAD	J2
THORNWOOD LANE	F3
TILLOTSON ROAD	N1
TIMBER LANE	G4
TIMOTHY WAY	F6
TOLL GATE LANE	G4
TOWANDO PASS (TR)	B4
TOWER LANE	L7
TOWPATH LANE	N7
TURNBERRY LANE	I8
TWIN OAK COURT (FW)	H2
TYLER COURT	C7
UNCAS TRAIL (TR)	B4
VALLEY VIEW DRIVE	O4
VERMILLION DRIVE	P4
VERVILLE ROAD	C6
VISTA TERRACE (HR)	P9
VOLOVSKI ROAD	B6
WAGON HILL LANE	H4
WALNUT COURT (FW)	H2
WATERFORD PLACE (FW)	G3
WATERSIDE COURT (APN)	M8
WATERVILLE ROAD	O7
WEATHERSTONE	D7
WELLESLEY COURT	J5
WELLINGTON HEIGHTS ROAD	L8
WENTWORTH PLACE	C3
WEQUASH TRAIL (TR)	J3
WEST AVON ROAD	J2
WEST HILLS DRIVE	I5
WEST MAIN STREET	J7
WESTBURY	C5

STREET	GRID
WESTLAND ROAD	D5
WESTMONT	E5
WESTRIDGE DRIVE	J8
WESTVIEW COURT (FW)	G2
WHALERS WALK	M5
WHEELER ROAD	K9
WHISPERING PINES	L8
WHITE BIRCH LANE	H6
WHITE OAK LANE	H2
WHITFIELD HEIGHTS (HR)	P9
WILCOX LANE	O4
WILD FLOWER TERRACE (FM)	L8
WILD WOOD DRIVE	E6
WILLIAMSBURG LANE	H2
WILLOW LANE (FW)	H2
WILL'S WALK	M5
WILTON COURT (FW)	G2
WILTSHIRE LANE	C5
WINDING LANE	L5
WINDRUSH LANE	D4
WINDSOR COURT	D7
WINTERGREEN LANE	D4
WOOD CREEK ROAD	E7
WOODFORD AVENUE	M7
WOODFORD HILLS DRIVE	P8
WOODHAVEN DRIVE	H4
WOODLAND DRIVE	J5
WOODMONT	I8
WOODS HOLLOW COURT(FW)	H2
WRIGHT DRIVE	Q7
WYNDEMERE (HR)	P7
WYNGATE DRIVE	I5
YORKSHIRE LANE	F4
ZACHARY DRIVE	C6

NOTE:
PP = Pond Place
HR = Hunters Run
FW = Farmington Woods
TR = Tunxis Reservation
APN = Avon Park North
FM = Forest Mews

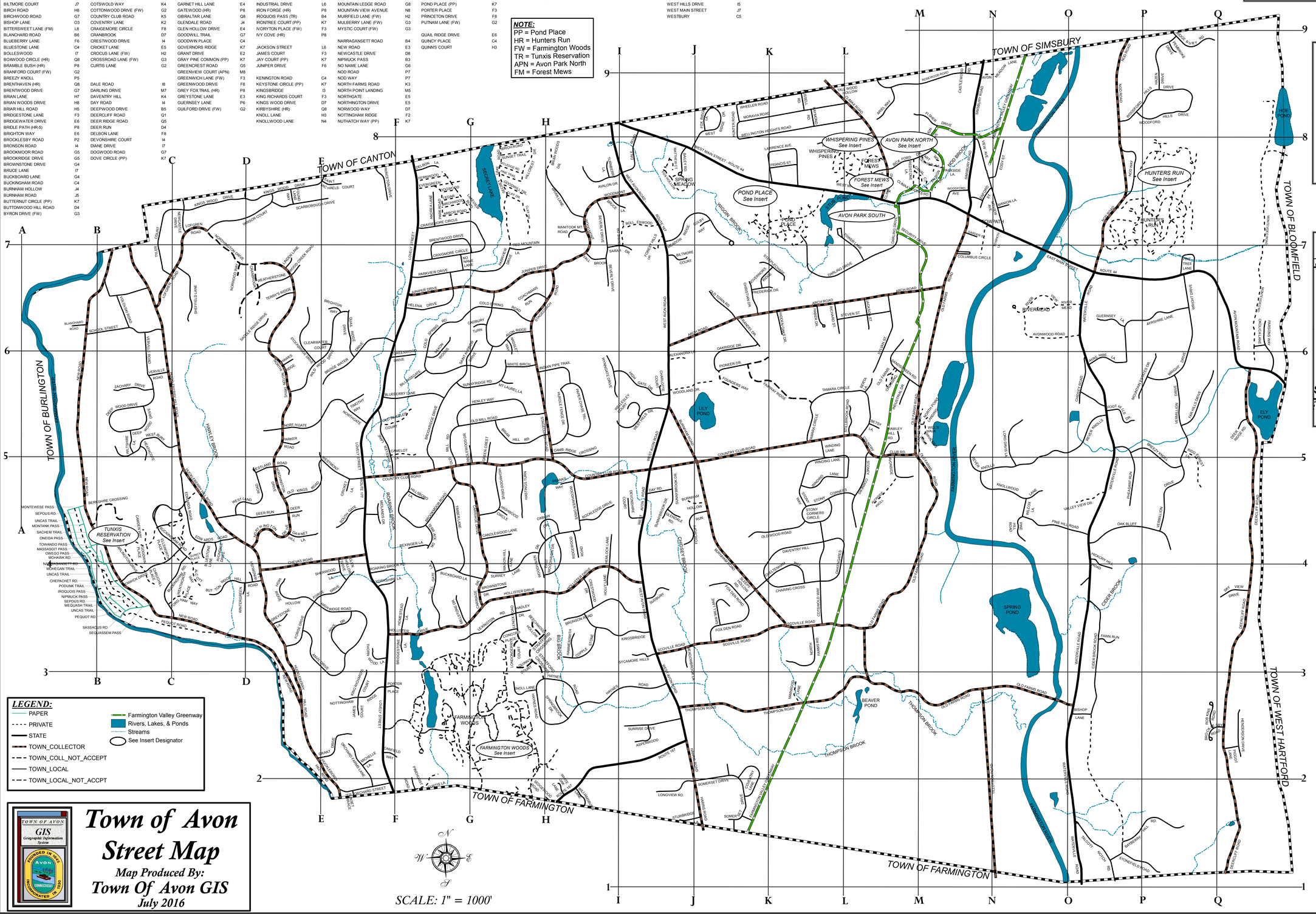

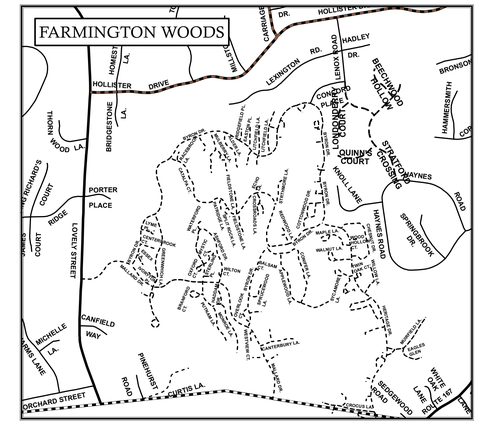

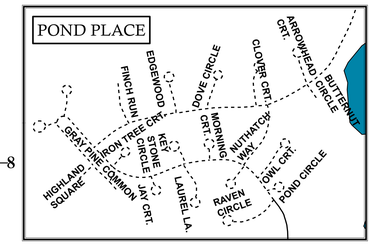

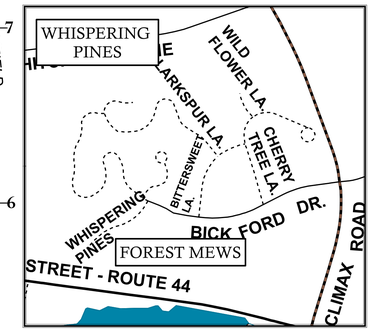

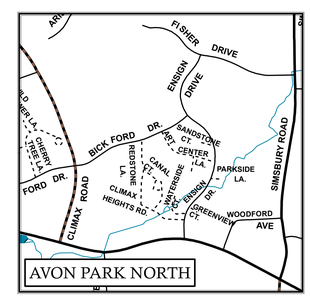

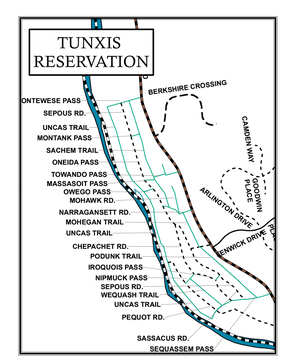

Town of Avon Street Map

Map Produced By:
Town Of Avon GIS
July 2016